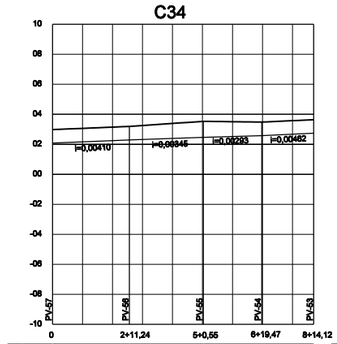

DIÂMETRO						
EXTENSÃO (m)	0,00	51,24	49,31	100,55	38,92	139,47	34,66	174,12
COTAS: Cota do Terreno (m)	3,900	3,290	3,930	3,560	3,740
COTAS: Cota da Vala (m)	2,028	2,239 / 2,240	2,410 / 2,410	2,524 / 2,529	2,699
COTAS: Profun. (m)	0,90	0,90 / 0,90	1,07 / 1,07	0,91 / 0,90	0,90

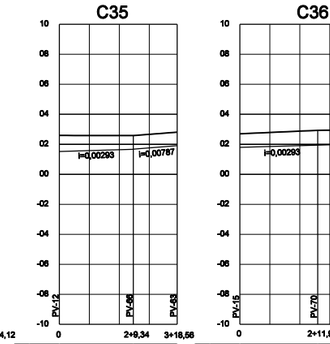

DIÂMETRO				
EXTENSÃO (m)	0,00	49,34	49,34	29,21	78,55
COTAS: Cota do Terreno (m)	2,890	2,890	2,910
COTAS: Cota da Vala (m)	1,271	1,616 / 1,625	1,895
COTAS: Profun. (m)	1,07	0,91 / 0,90	0,90

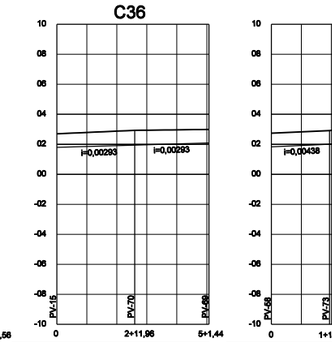

DIÂMETRO				
EXTENSÃO (m)	0,00	51,96	51,96	49,48	101,44
COTAS: Cota do Terreno (m)	3,000	3,030	3,030
COTAS: Cota da Vala (m)	1,743	1,895 / 1,895	2,040
COTAS: Profun. (m)	0,91	0,98 / 0,98	0,90

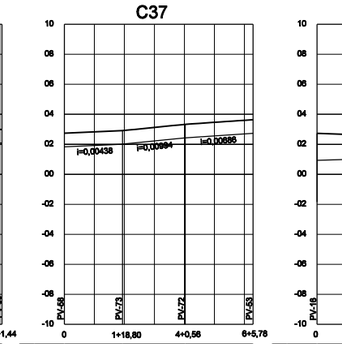

DIÂMETRO						
EXTENSÃO (m)	0,00	38,80	38,80	41,76	80,56	45,22	125,78
COTAS: Cota do Terreno (m)	2,840	3,010	3,430	3,740
COTAS: Cota da Vala (m)	1,782	1,952 / 1,960	2,375 / 2,375	2,695
COTAS: Profun. (m)	0,91	0,91 / 0,90	0,90 / 0,90	0,90

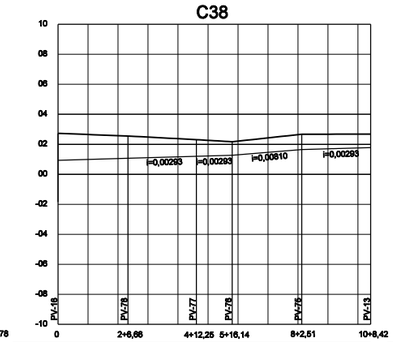

DIÂMETRO								
EXTENSÃO (m)	0,00	46,66	46,66	45,59	92,25	23,88	116,14	46,38	162,51	45,90	208,42
COTAS: Cota do Terreno (m)	2,830	2,850	2,410	2,270	2,770	2,780
COTAS: Cota da Vala (m)	0,850	1,016 / 1,016	1,160 / 1,160	1,220 / 1,220	1,598 / 1,598	1,730
COTAS: Profun. (m)	1,40	1,48 / 1,48	1,11 / 1,11	0,90 / 0,90	1,02 / 1,02	0,90

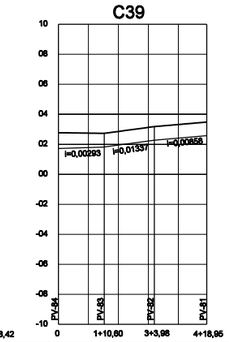

DIÂMETRO				
EXTENSÃO (m)	0,00	30,60	30,60	33,39	63,98	34,97	98,95
COTAS: Cota do Terreno (m)	2,870	2,830	3,280	3,580
COTAS: Cota da Vala (m)	1,073	1,792 / 1,777	2,223 / 2,228	2,528
COTAS: Profun. (m)	1,45	0,92 / 0,90	0,91 / 0,90	0,90

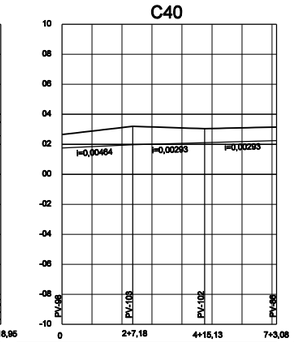

DIÂMETRO				
EXTENSÃO (m)	0,00	47,18	47,18	47,95	95,13	47,95	143,08
COTAS: Cota do Terreno (m)	2,790	3,300	3,140	3,290
COTAS: Cota da Vala (m)	1,700	1,919 / 1,919	2,090 / 2,090	2,200
COTAS: Profun. (m)	0,90	1,23 / 1,23	0,95 / 0,95	0,90

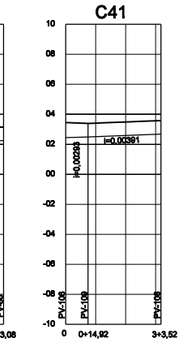

DIÂMETRO				
EXTENSÃO (m)	0,00	14,92	14,92	48,61	63,52
COTAS: Cota do Terreno (m)	3,550	3,490	3,580
COTAS: Cota da Vala (m)	2,393	2,457 / 2,440	2,830
COTAS: Profun. (m)	1,01	0,90 / 0,90	0,90

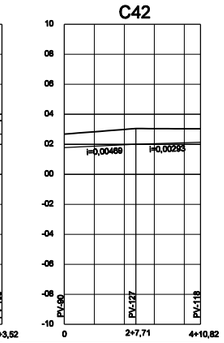

DIÂMETRO				
EXTENSÃO (m)	0,00	47,71	47,71	43,10	90,82
COTAS: Cota do Terreno (m)	2,790	3,150	3,130
COTAS: Cota da Vala (m)	1,700	1,954 / 1,954	2,090
COTAS: Profun. (m)	0,90	1,15 / 1,05	0,90

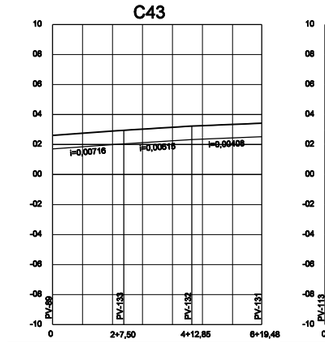

DIÂMETRO					
EXTENSÃO (m)	0,00	47,50	47,50	45,35	92,85	46,62	139,48
COTAS: Cota do Terreno (m)	2,710	3,050	3,330	3,520
COTAS: Cota da Vala (m)	1,695	1,895 / 2,005	2,279 / 2,279	2,469
COTAS: Profun. (m)	0,91	0,91 / 0,90	0,90 / 0,90	0,90

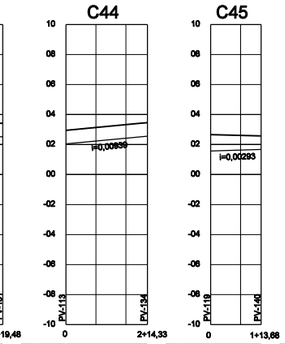

DIÂMETRO			
EXTENSÃO (m)	0,00	54,33	54,33
COTAS: Cota do Terreno (m)	3,050	3,650
COTAS: Cota da Vala (m)	1,998	2,608
COTAS: Profun. (m)	0,90	0,90

DIÂMETRO			
EXTENSÃO (m)	0,00	33,68	33,68
COTAS: Cota do Terreno (m)	2,760	2,670
COTAS: Cota da Vala (m)	1,621	1,620
COTAS: Profun. (m)	1,09	0,90

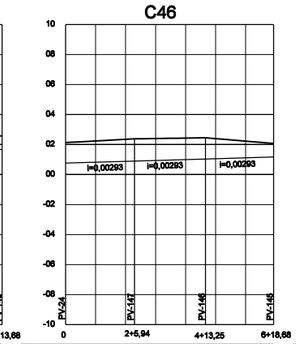

DIÂMETRO					
EXTENSÃO (m)	0,00	45,94	45,94	47,31	93,25	45,43	138,68
COTAS: Cota do Terreno (m)	2,220	2,480	2,550	2,170
COTAS: Cota da Vala (m)	0,714	0,948 / 0,948	0,987 / 0,987	1,120
COTAS: Profun. (m)	1,37	1,48 / 1,48	1,41 / 1,41	0,90



DIÂMETRO			
EXTENSÃO (m)	0,00	39,28	39,28
COTAS: Cota do Terreno (m)	3,200	3,180
COTAS: Cota da Vala (m)	2,015	2,130
COTAS: Profun. (m)	1,04	0,90

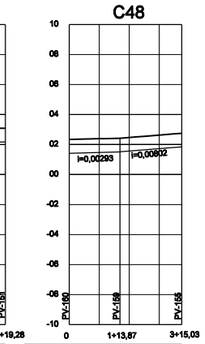

DIÂMETRO			
EXTENSÃO (m)	0,00	33,87	33,87	41,16	75,03
COTAS: Cota do Terreno (m)	2,440	2,520	2,850
COTAS: Cota da Vala (m)	1,391	1,460 / 1,470	1,800
COTAS: Profun. (m)	0,95	0,91 / 0,90	0,90

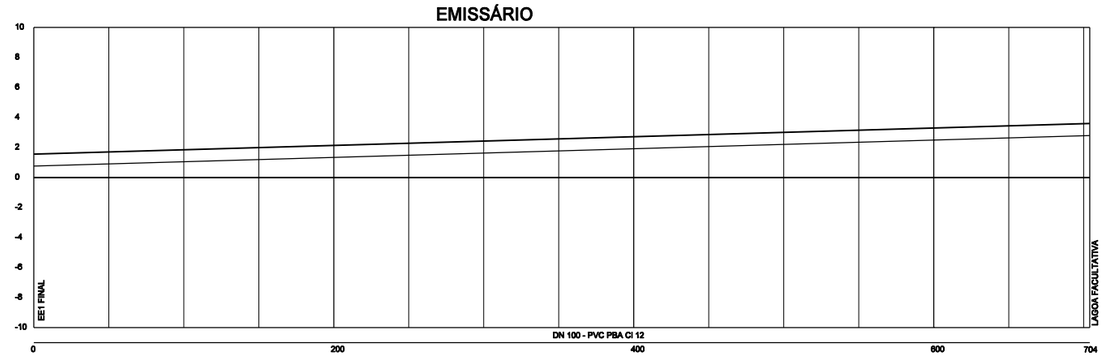

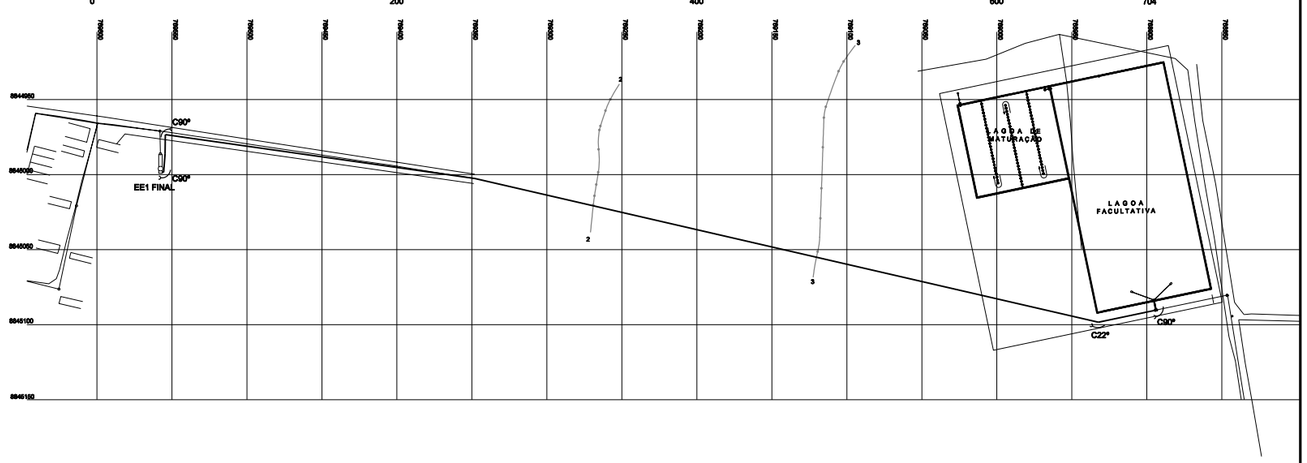

Nº	DESCRIÇÃO DA REVISÃO	EXECUÇÃO	APROVADO	DATA	APROVADO	DATA
		CODEVASF			CODEVASF	

DESENHOS DE REFERÊNCIA - TÍTULO	NÚMERO

MINISTÉRIO DA INTEGRAÇÃO NACIONAL-MI

COMPANHIA DE DESENVOLVIMENTO DOS VALES DO SÃO FRANCISCO E DO PARNAÍBA

Elaboração dos Projetos Básicos de Esgotamento Sanitário de 15 Cidades no Estado de Sergipe

DESENHO: LUÍS ANTONIO

PROJETO: GERSON S. B. FILHO CREA 5761/D-PE

COORDENAÇÃO: ANTONIO C. VIDON CREA 2724/D-DF

ASSUNTO:

ILHA DAS FLORES
REDE 1
COLETORES - C34 A C48
EMISSÁRIO - PLANTA E PERFIL

ESCALA: 1:2.000 1:200

DATA: JUNHO/2007

PRANCHA: ILH-PB-PP-C03-R0

TECHNE engenheiros consultores